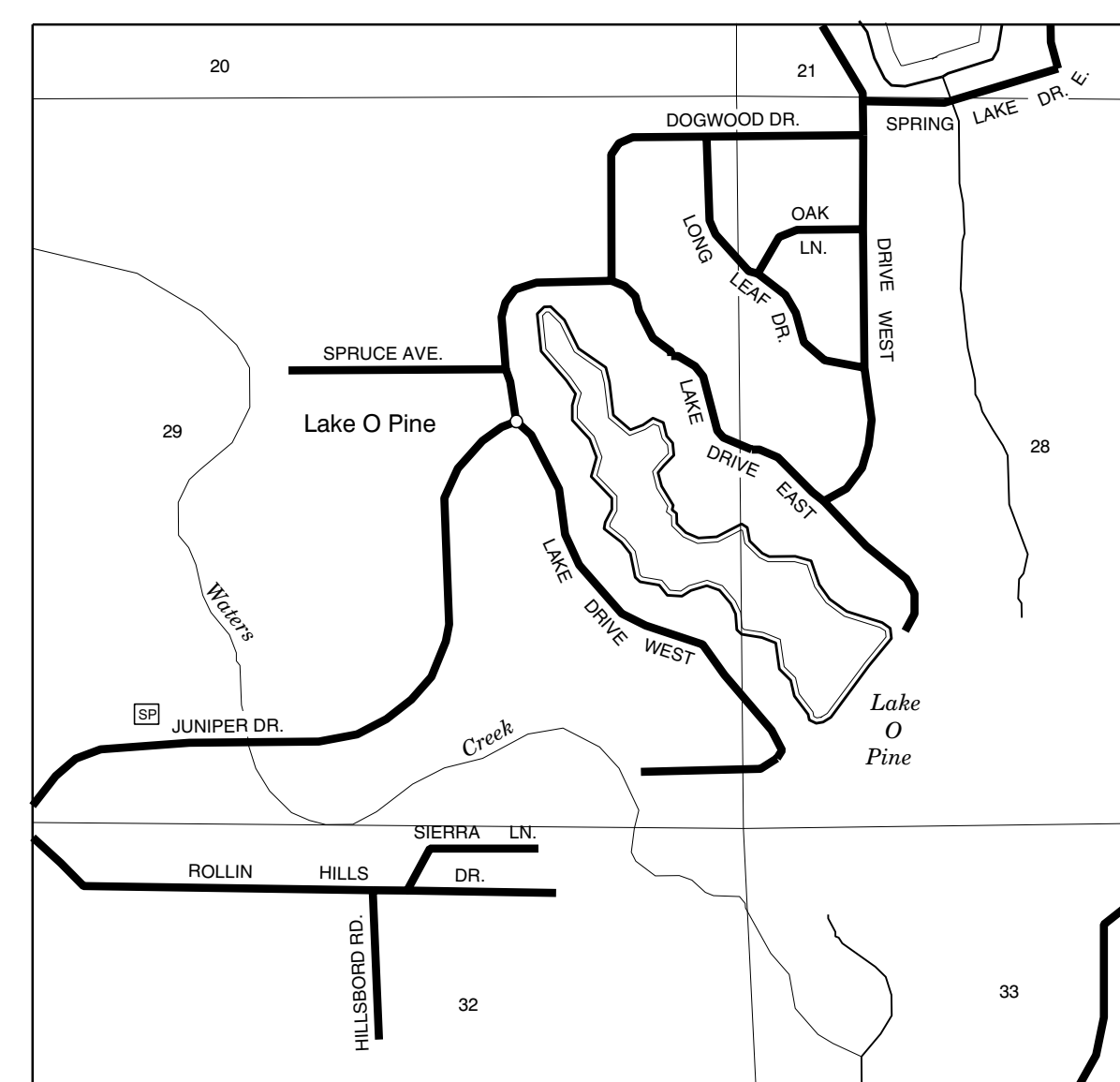
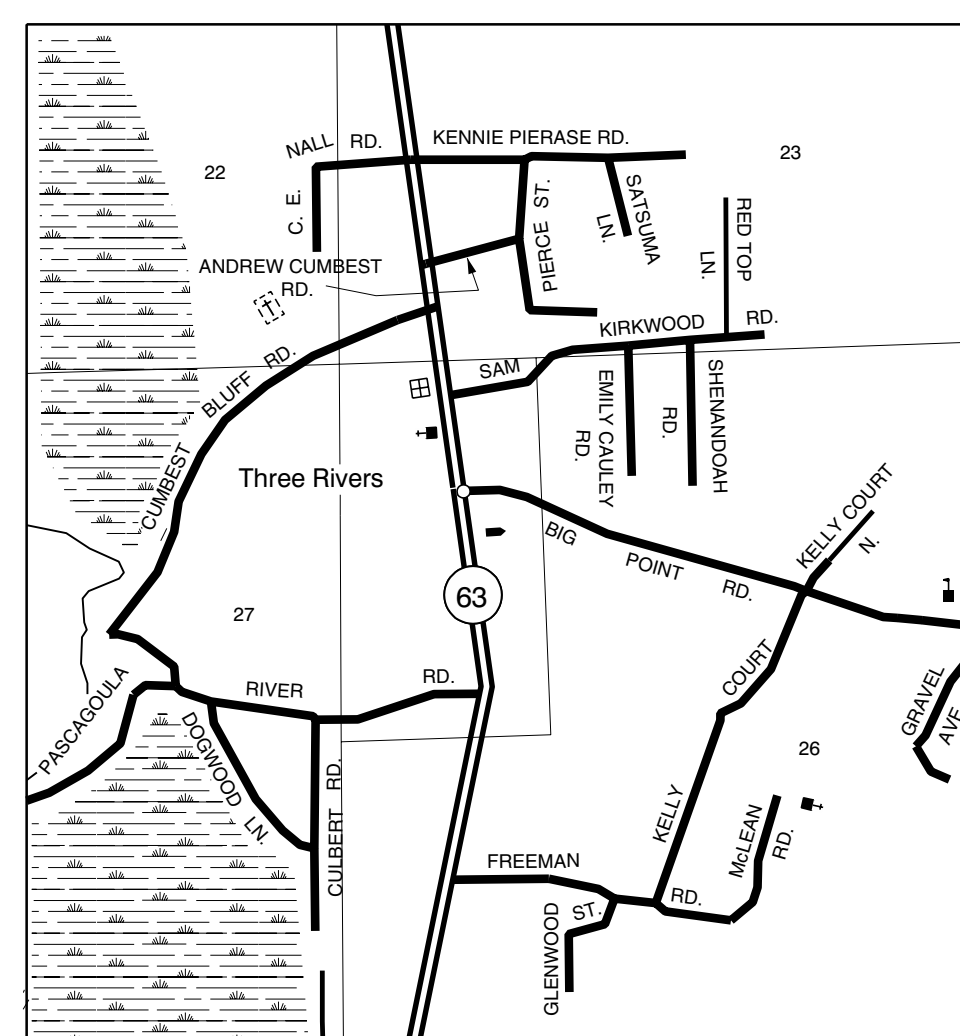


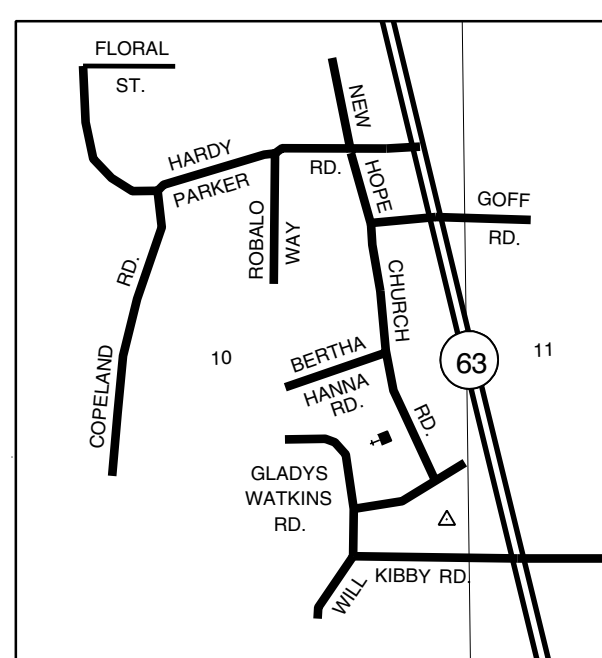
Inset A
T&S R4W



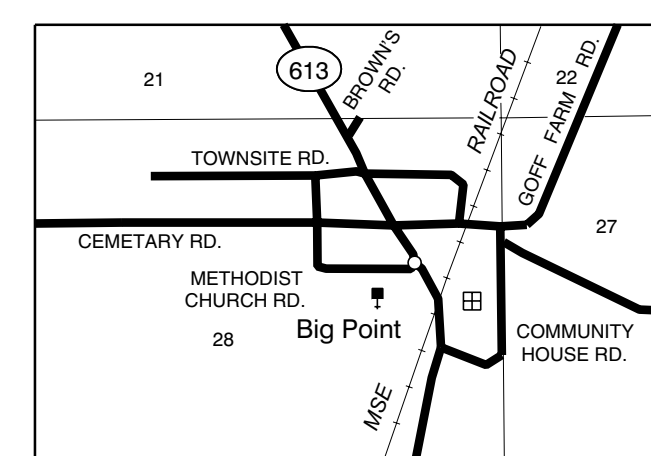
Inset B
T&S R7W



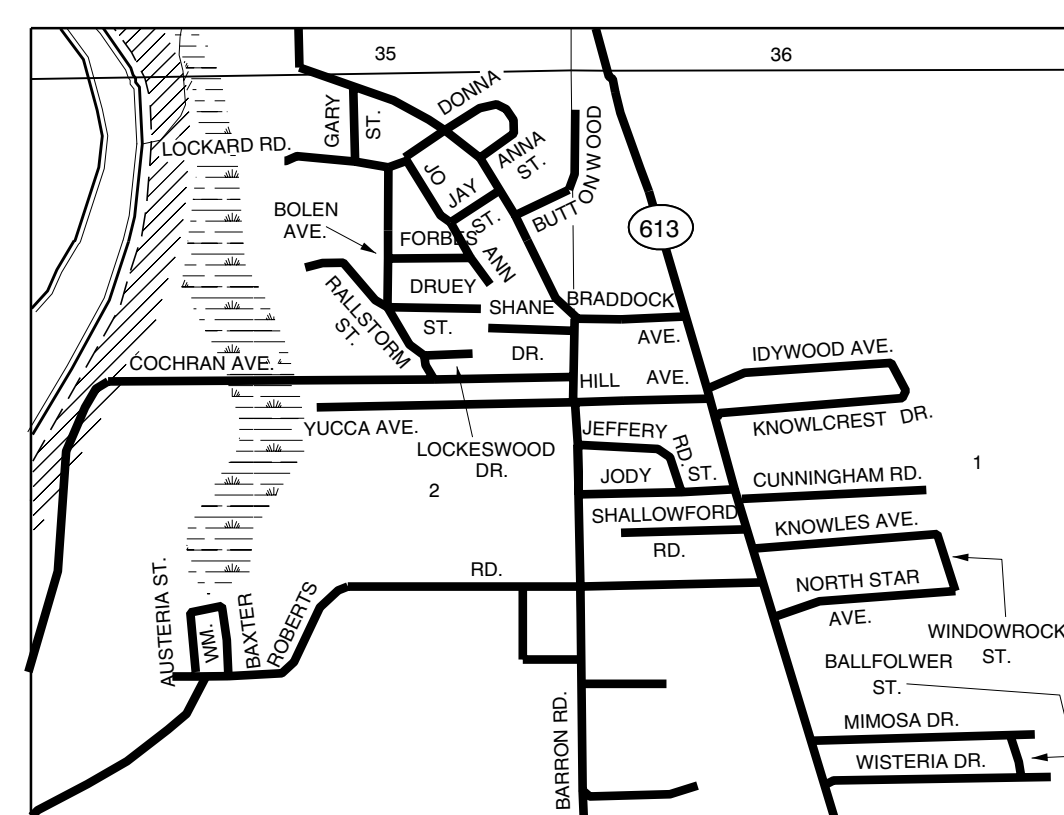
Inset C
T&S R6W



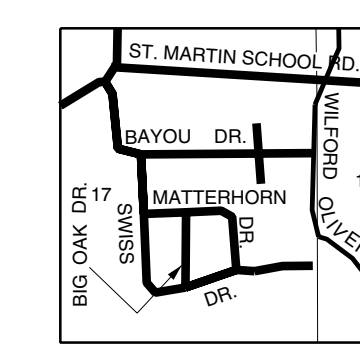
Inset X
T&S R6W



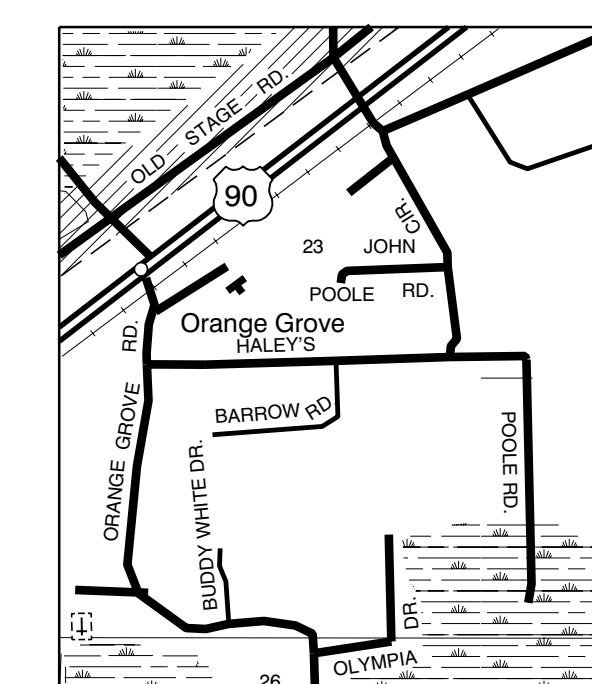
Inset D
T&S R5W



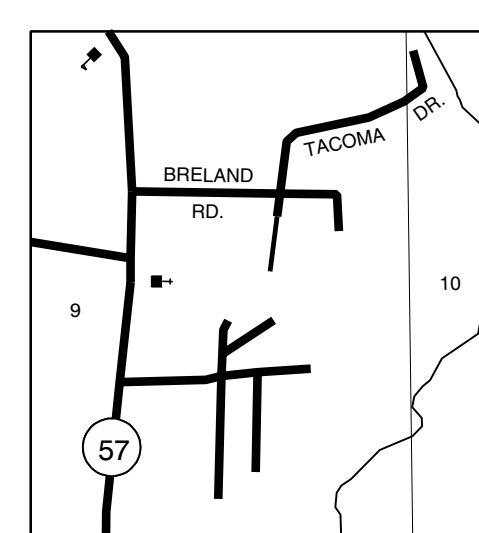
Inset Q
T&S R6W



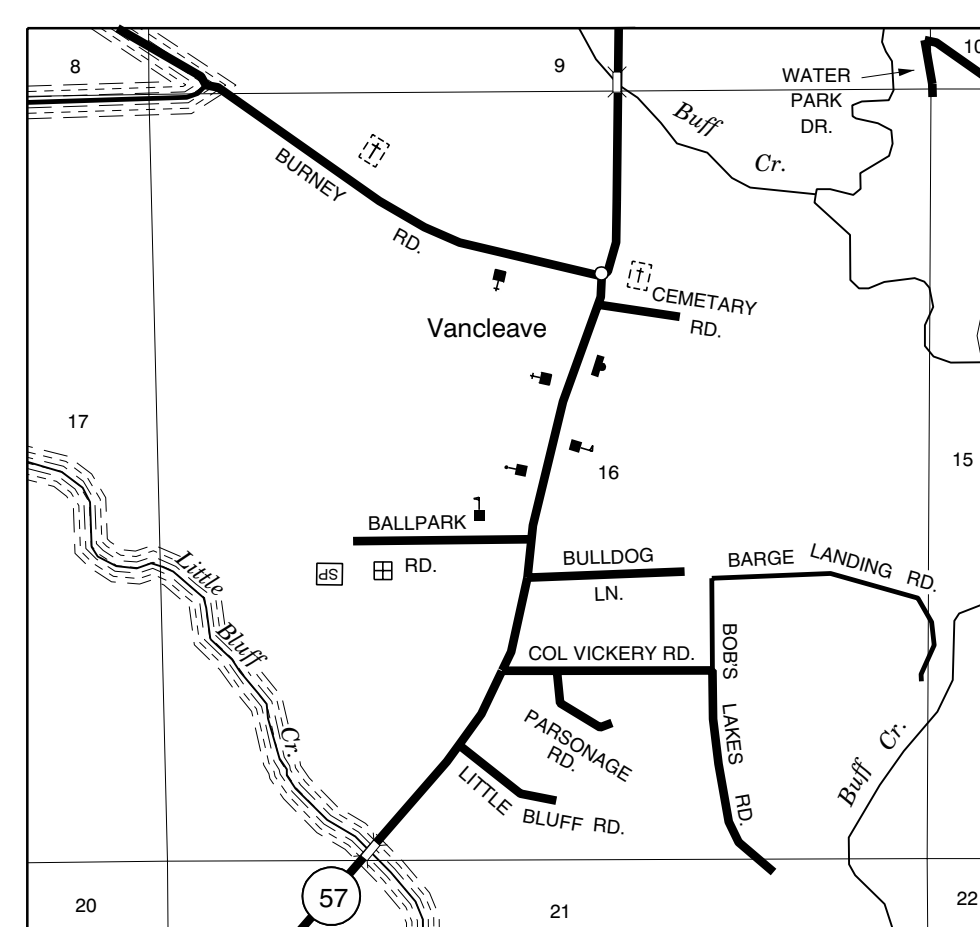
Inset O
T&S R5W



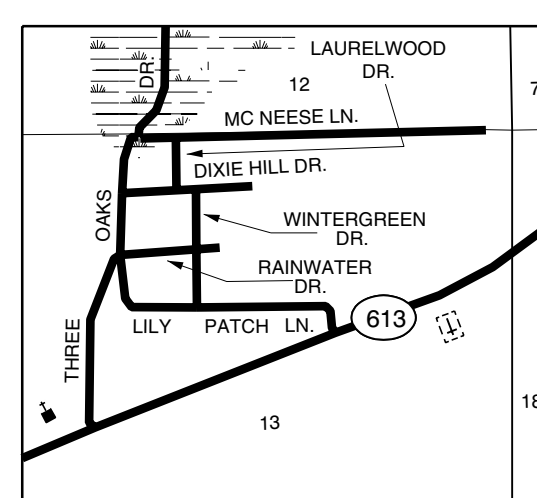
Inset P
T&S R5W



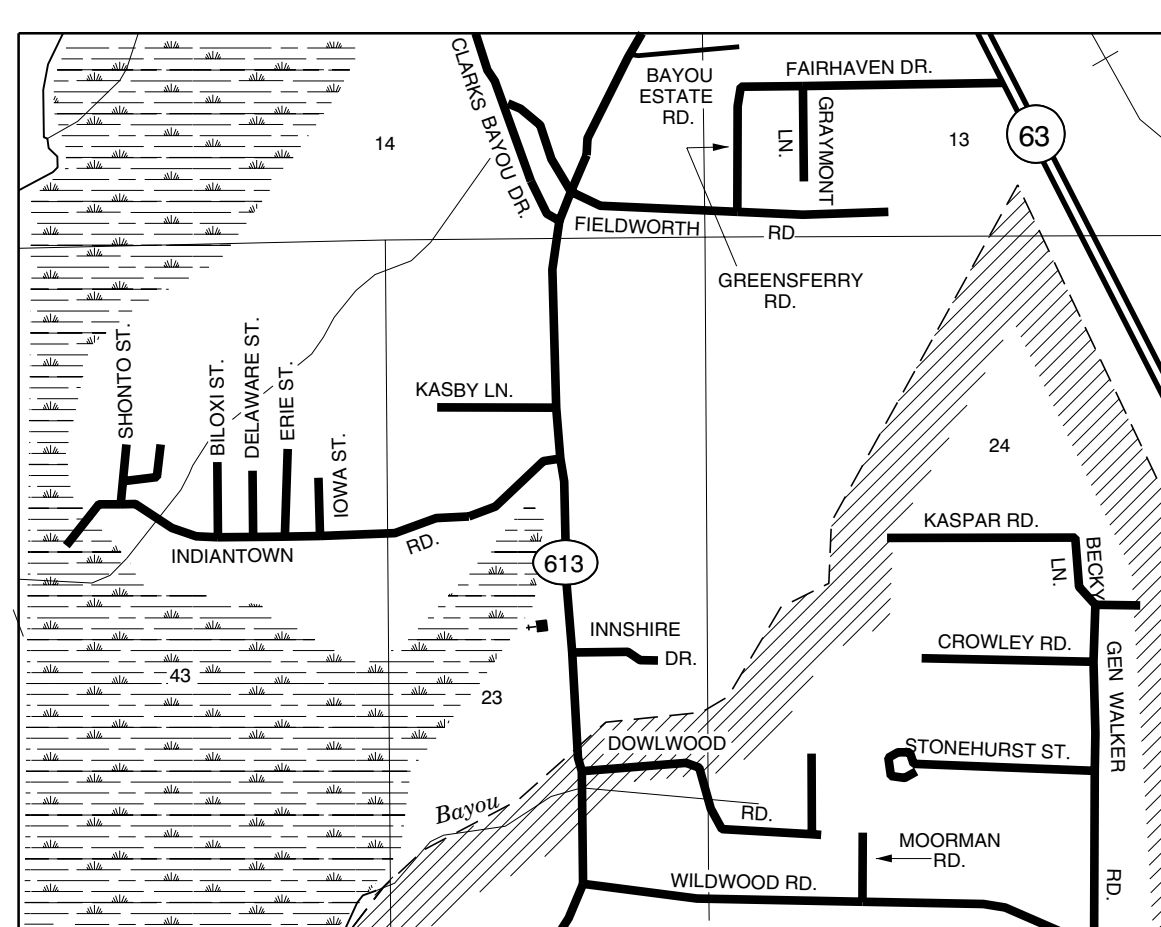
Inset E
T&S R7W



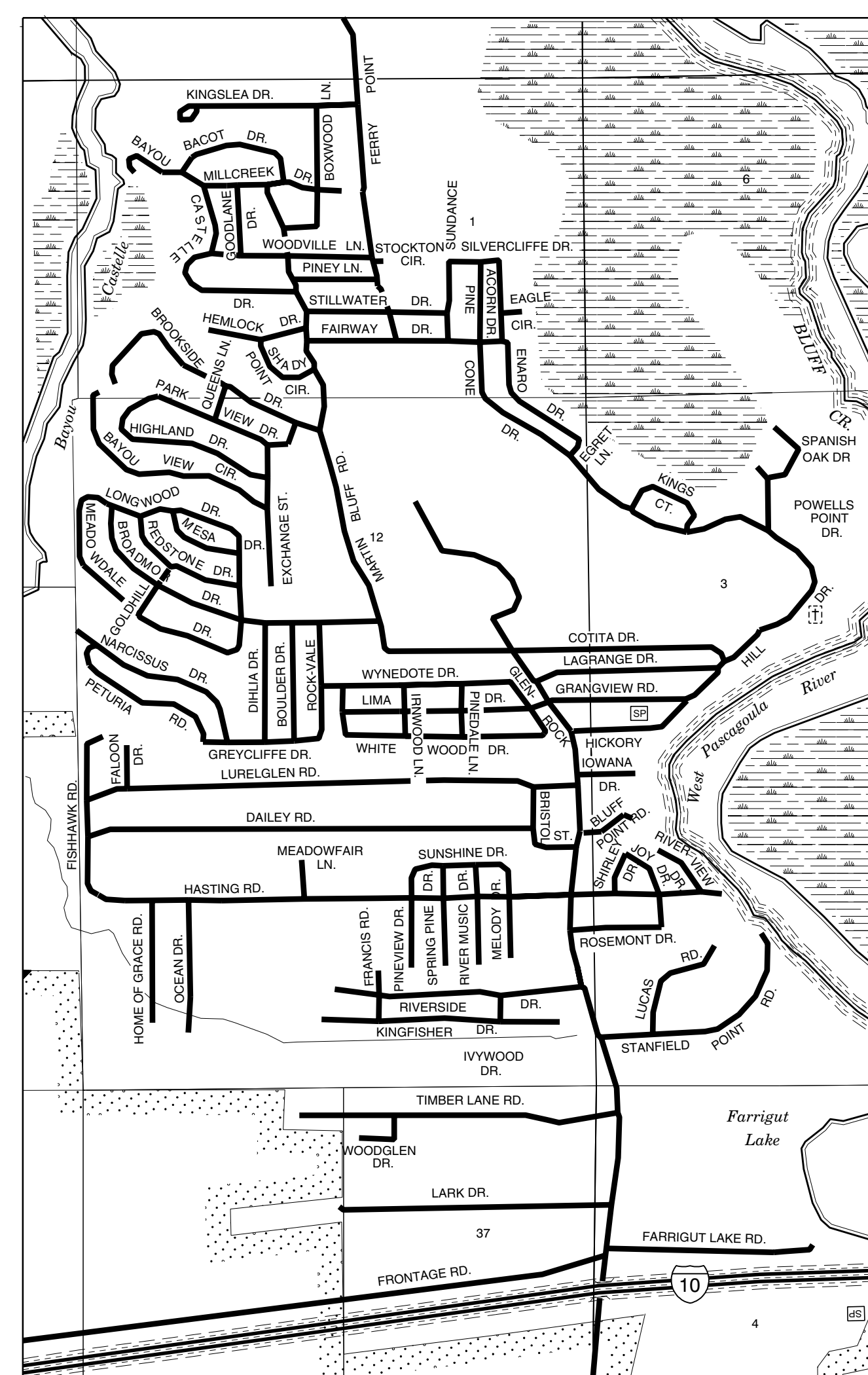
Inset F
T&S R7W



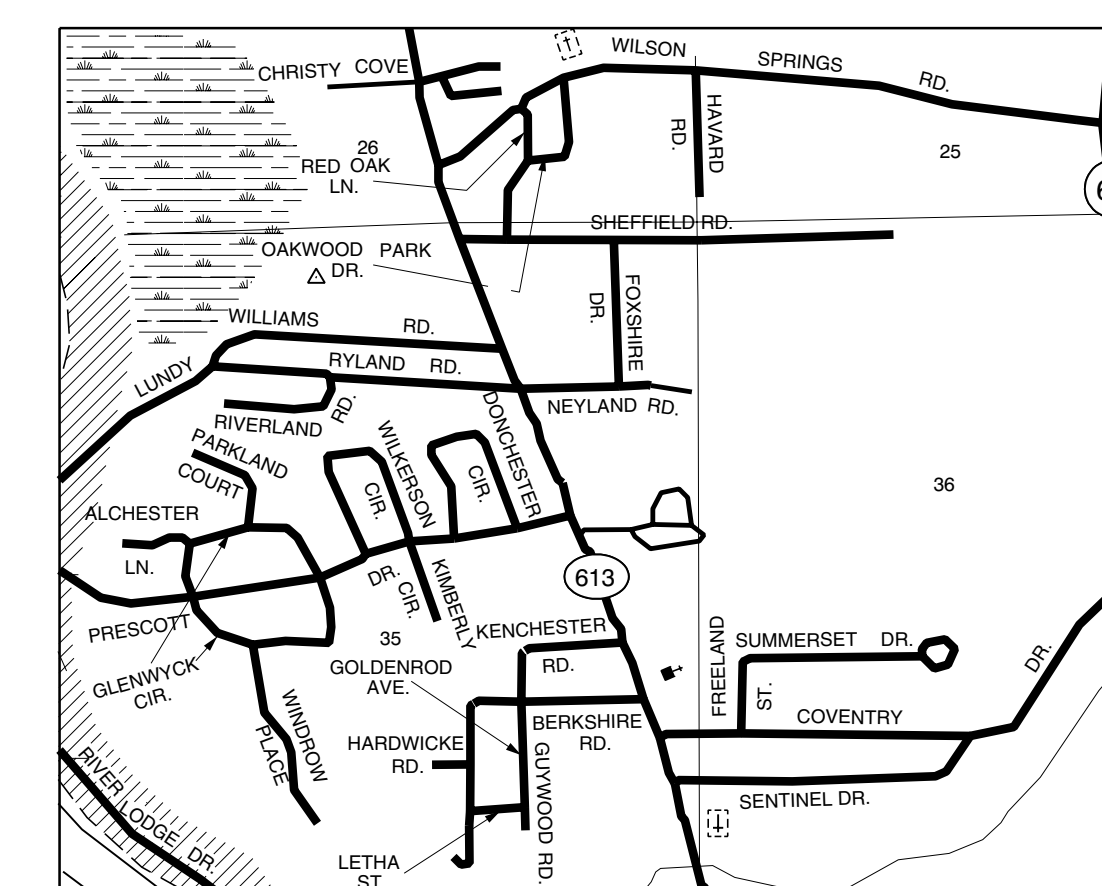
Inset G
T&S R6W



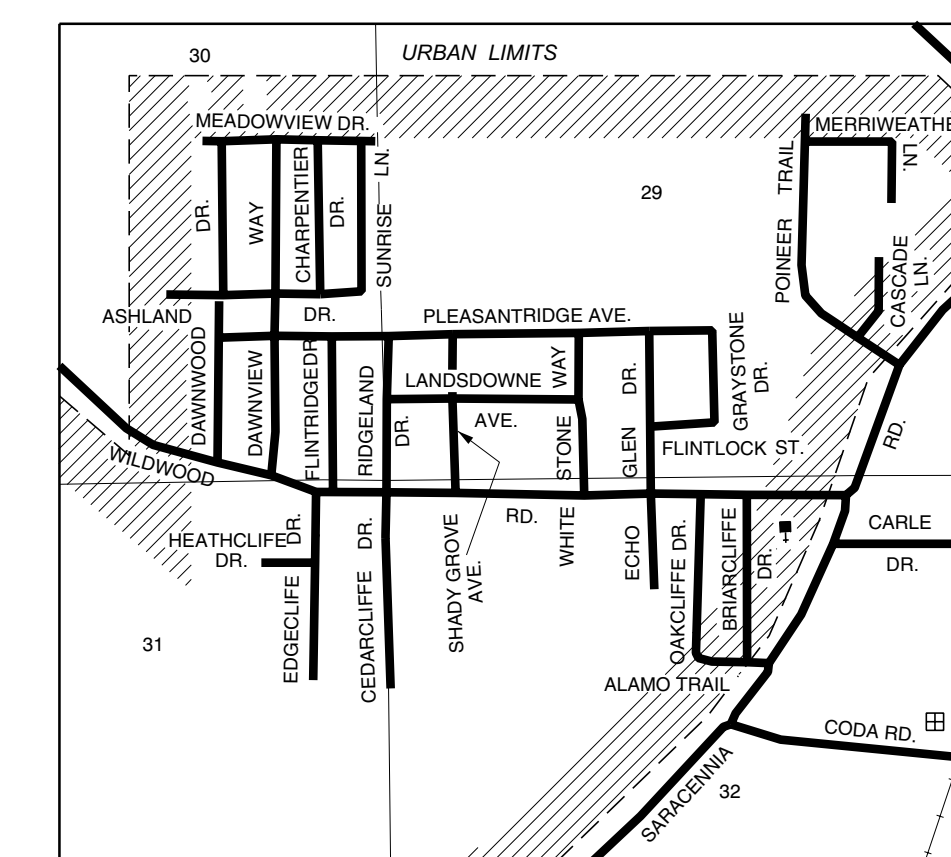
Inset H
T&S R6W



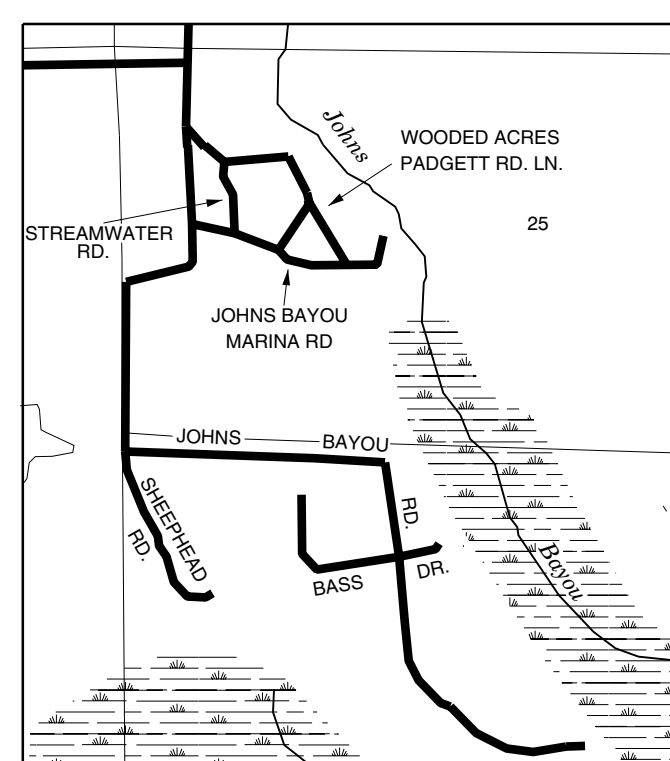
Inset R
T&S R6W



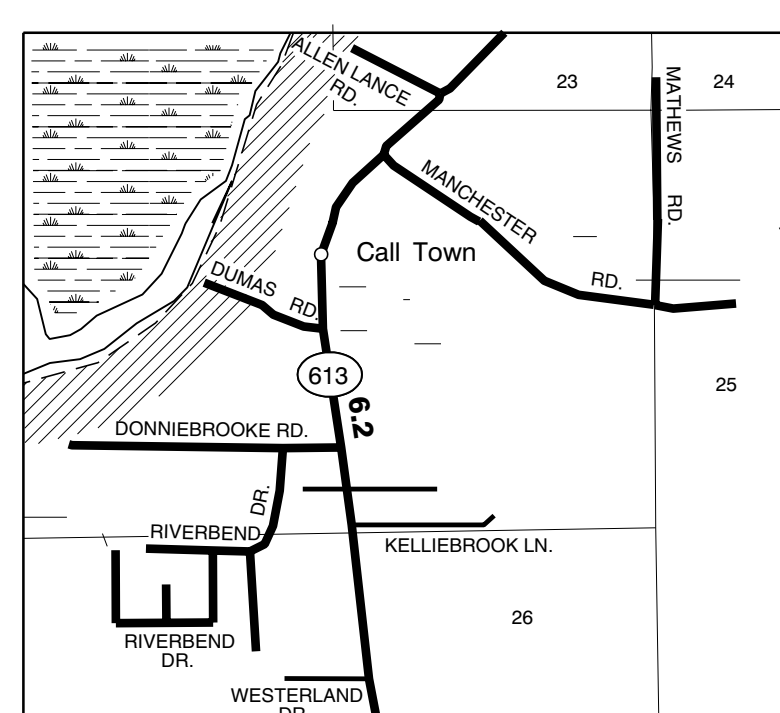
Inset L
T&S R6W



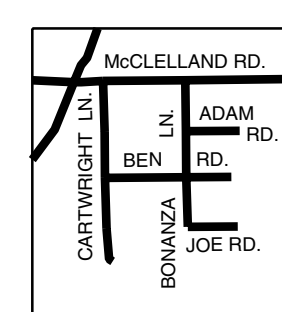
Inset K
T&S R5W



Inset I
T&S R7W



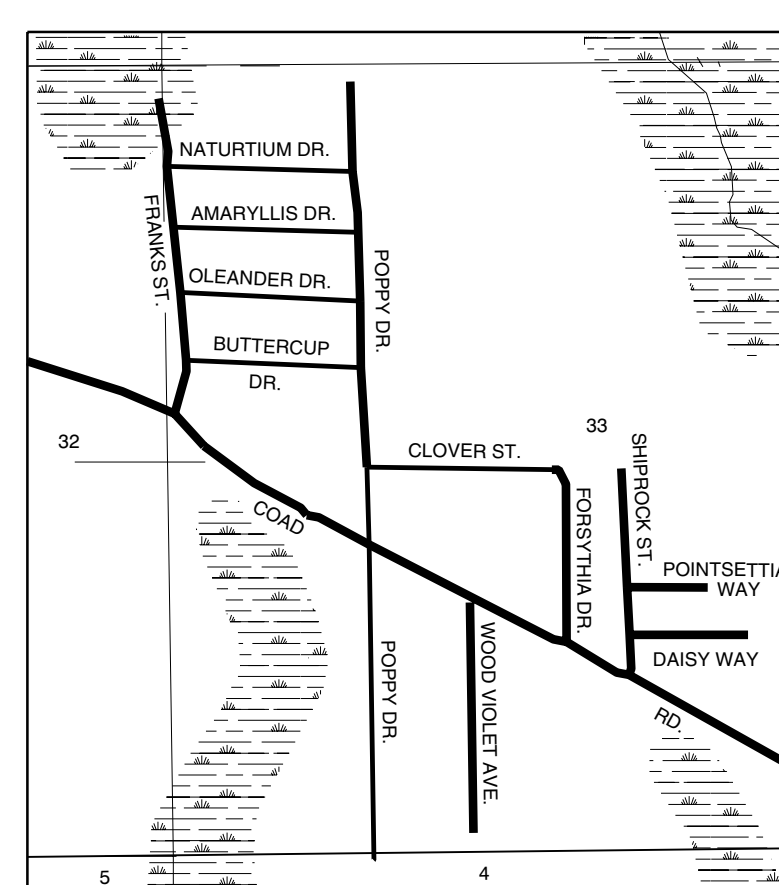
Inset J
T&S R6W



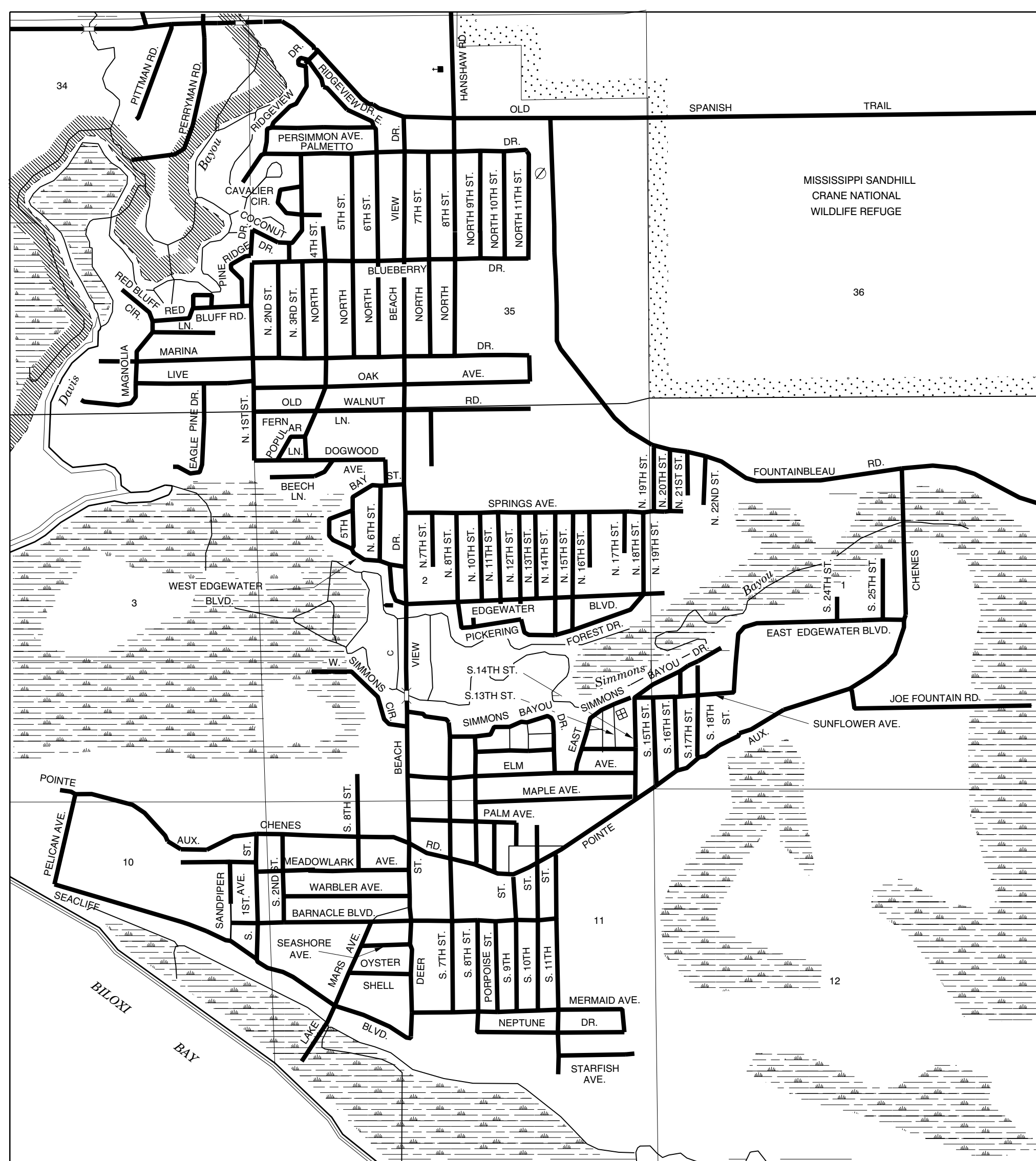
Inset V
T&S R9W



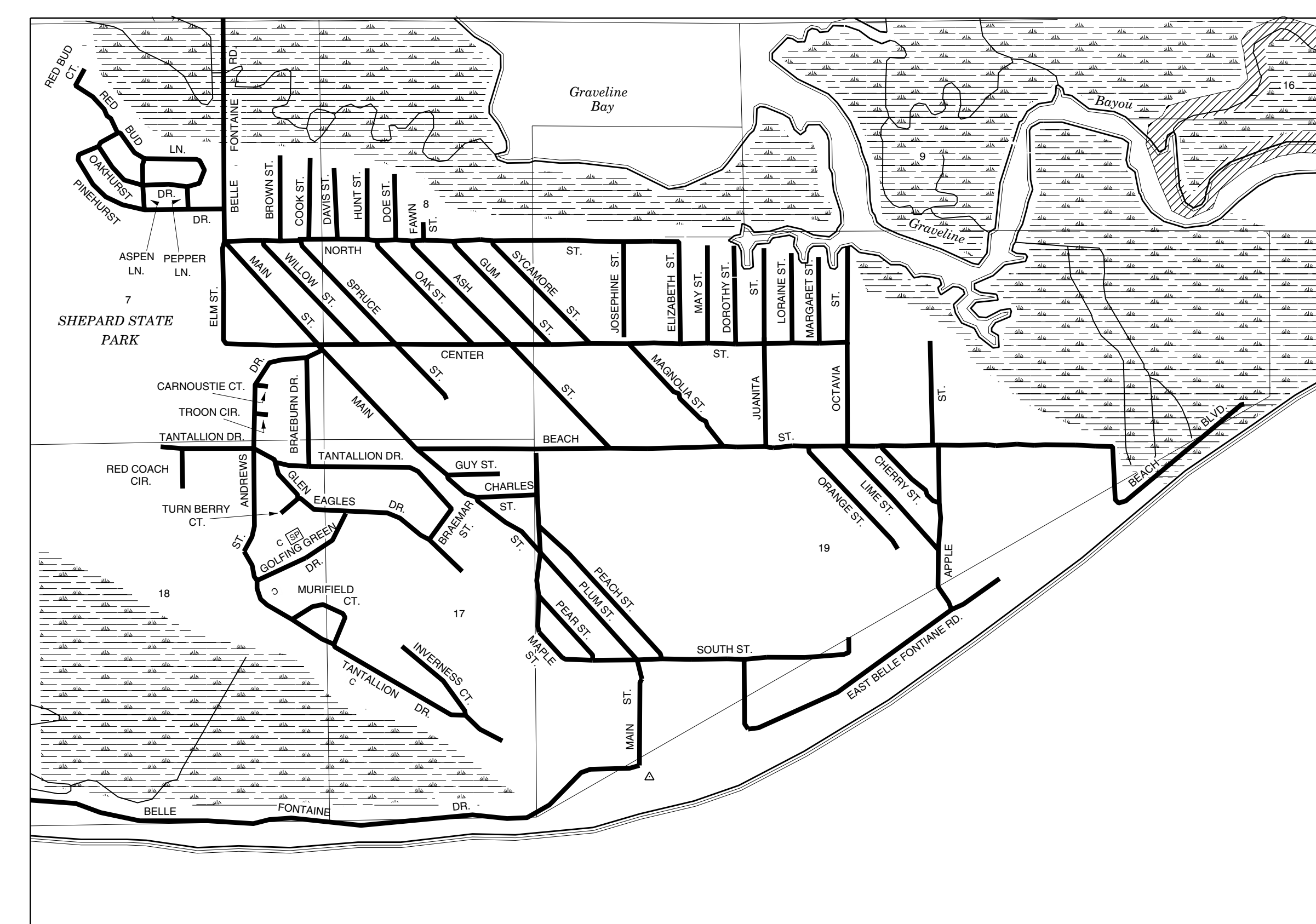
Inset M
T&S R9W



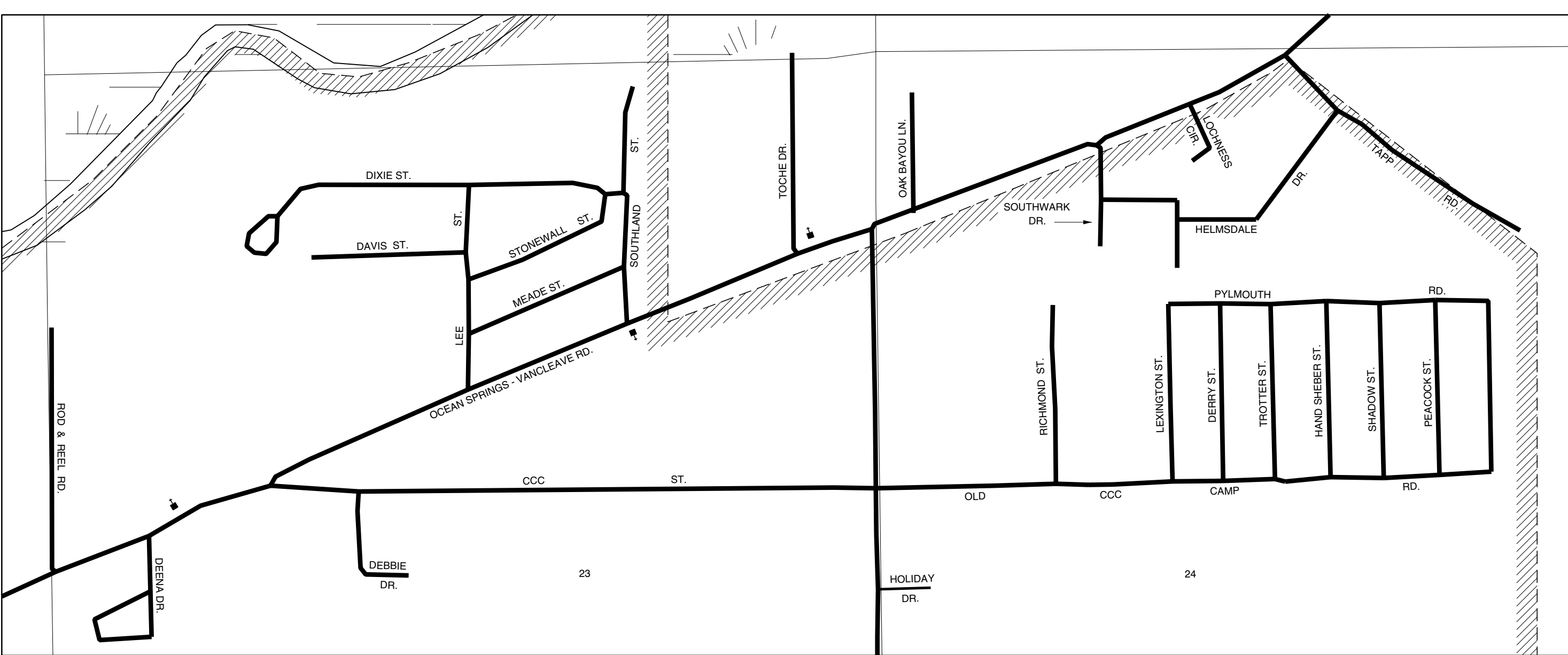
Inset N
T&S R6W



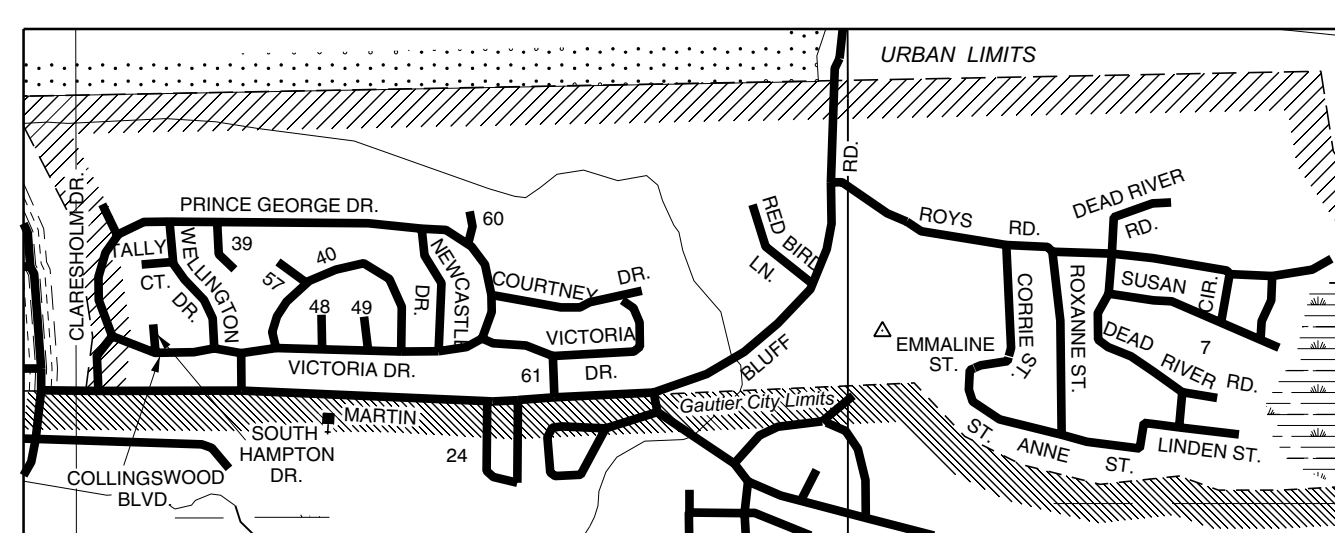
Inset S
T&S R9W



Inset U
T&S R6W



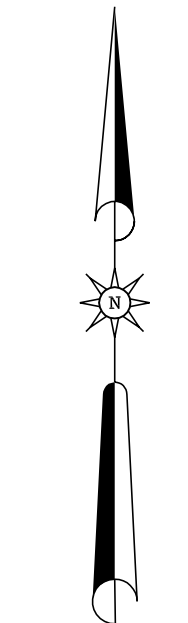
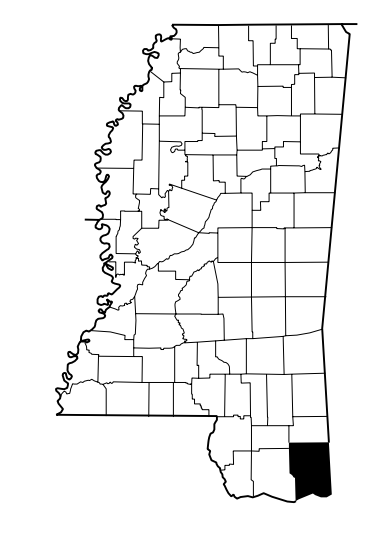
Inset W
T&S R6W



Inset T
T&S R6W

DATA SOURCES

- 2006 ASCS AERIAL PHOTOS
- 1987 USGS DLG
- 1992 MDOT FIELD INVENTORY
- 2000 POPULATION 131,420
- 2008 BEAT LINES



MISSISSIPPI DEPARTMENT OF TRANSPORTATION
COPYRIGHT LICENSE AGREEMENT

With the purchase of this map, the Mississippi Department of Transportation grants you the right to use the copyrighted map as set forth below.

This map is owned by the Mississippi Department of Transportation and is protected by the United States copyright laws and international provisions. You are required to treat the map like any other copyright material and must not use the map in any way that would constitute a violation of the copyright laws of the United States or any other country. The Mississippi Department of Transportation is not responsible for any damage or loss of data that may occur as a result of the use of this map.

You have a non-exclusive right to reproduce and distribute the copyright map made in this license agreement, provided you acknowledge the Mississippi Department of Transportation copyright notice in a prominent and visible location on each reproduction.

This agreement is governed by the laws of the State of Mississippi, U.S. Federal Law, and U.S. International Trade Agreements. Should you have any questions concerning this agreement, please write Mississippi Department of Transportation, Planning Division, P.O. Box 1000, Jackson, Mississippi 39202-1000.

SUPPLEMENTAL SHEET
JACKSON COUNTY

MISSISSIPPI
© 1996

REVISED: 04/2009
MISSISSIPPI DEPARTMENT OF TRANSPORTATION
PLANNING DIVISION
IN COOPERATION WITH THE
U.S. DEPARTMENT OF TRANSPORTATION
FEDERAL HIGHWAY ADMINISTRATION
TRANSVERSE MERCATOR PROJECTION,
STATE PLANE COORDINATE SYSTEM 1983

