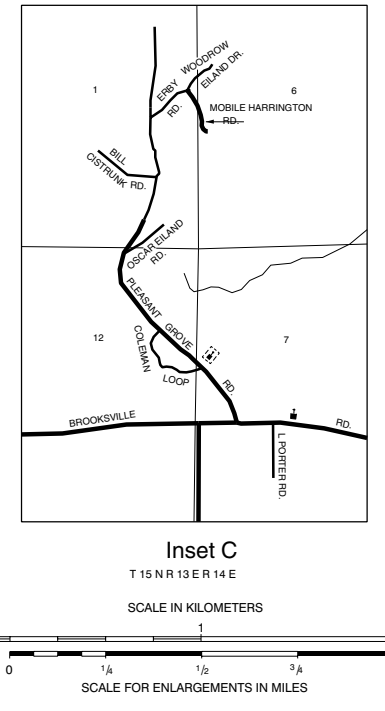
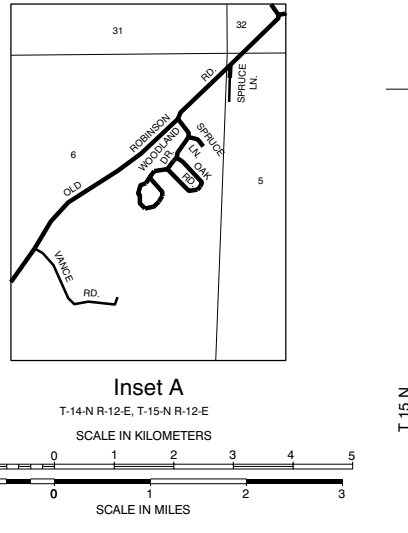
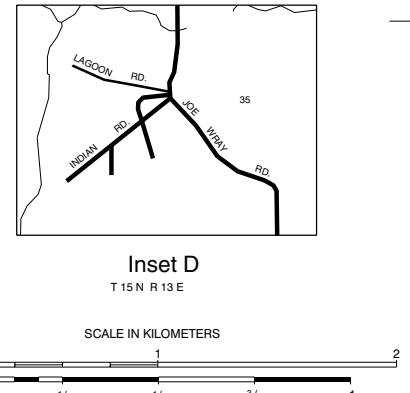
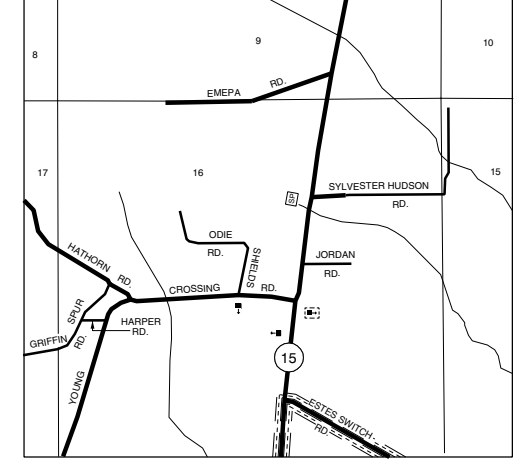


LEGEND

- ROADS AND ROADWAY FEATURES**
 - UNIMPROVED ROAD
 - GRAVEL
 - PAVED ROAD
 - UNDIVIDED HIGHWAY
 - DIVIDED HIGHWAY
 - INTERSTATE SYSTEM
 - CITY STREETS
- HIGHWAY BRIDGES**
 - BRIDGE 50 FEET AND OVER
 - DRAWBRIDGE
 - FERRY (FREE OR TOLL)
 - HIGHWAY GRADE SEPARATION
 - HIGHWAY INTERCHANGE
- ROAD SYSTEM DESIGNATION**
 - INTERSTATE NUMBERED
 - U.S. NUMBERED
 - STATE NUMBERED
- RAILROADS**
 - RAILROAD STATION
 - RAILROAD CROSSING
 - RAILROAD ABOVE
 - RAILROAD BELOW
- AIRPORTS**
 - MILITARY AIRPORT
 - AIRPORT LIMITED FACILITIES
 - LANDING AREA OR STRIP
 - AIRPORT COMPLETE FACILITIES
 - AIRWAY LIGHT BEACON
- BOUNDARIES**
 - STATE BOUNDARY
 - COUNTY BOUNDARY
 - BEAT LINE
 - CONGRESSIONAL TOWNSHIP
 - SECTION LINE
 - NATIONAL OR STATE FOREST
 - RESERVATION PARKS ETC.
 - URBAN AREA COMPACT
 - INCORPORATED DELIMITED AREAS
- NAVIGATION**
 - DOCK PIER OR LANDING
 - LEVEE OR DIKE
 - LEVEE OR DIKE WITH ROAD
- CITY AND VILLAGE CENTERS**
 - COUNTY SEAT
 - OTHER CITIES AND VILLAGES
- MISCELLANEOUS**
 - TRANSLATION STATION
 - BENCH MARK WITH ELEVATION
- PUBLIC SERVICE FACILITIES**
 - OBSERVATION OR LOOKOUT TOWER
 - HIGHWAY GARAGE
 - POST OFFICE
 - POWER PLANT
 - WEIGHT STATION
 - HOSPITAL
 - SEWAGE DISPOSAL PLANT
 - COMMUNITY CENTER OR TOWNHALL
 - NATIONAL PARK GARAGE
 - FIRE STATION
 - PUBLIC LIBRARY
 - SANITARY LAND FILL
 - CORRECTIONAL INSTITUTION
 - POLICE STATION
 - GRAVEL PIT
- CONSERVATION AND RECREATION**
 - MOTEL OR HOTEL
 - CAMP OR LODGE
 - HISTORIC OR SCENIC SITE
 - FAR GROUNDS OR RACE COURSE
 - SMALL PARK
 - GOLF COURSE OR COUNTRY CLUB
- INDUSTRIAL**
 - FACTORY OR INDUSTRY
 - SEASONAL INDUSTRY
- CHURCHES AND CEMETERIES**
 - CHURCH
 - CEMETERY
 - CEMETERY WITH CEMETERY ADJACENT
- EDUCATION**
 - SCHOOL
- MISCELLANEOUS STRUCTURES**
 - ARMORY
 - FORT, ARMY CAMP



GENERAL HIGHWAY MAP
WINSTON COUNTY
 MISSISSIPPI
 © 2006
 MISSISSIPPI DEPARTMENT OF TRANSPORTATION
 PLANNING DIVISION
 IN COOPERATION WITH THE
 U.S. DEPARTMENT OF TRANSPORTATION
 FEDERAL HIGHWAY ADMINISTRATION
 TRANSVERSE MERCATOR PROJECTION,
 STATE PLANE COORDINATE SYSTEM 1983

DATA SOURCES

- 1996 ACS AERIAL PHOTOS
- 1996 USGS DLG
- 2001 MODOT FIELD INVENTORY
- 2000 POPULATION 20,160
- 2002 BEAT LINES

WINSTON COUNTY STREET INDEX

ADAMS RD. C1	ADAMS RD. C1	ADAMS RD. C1	ADAMS RD. C1	ADAMS RD. C1	ADAMS RD. C1	ADAMS RD. C1	ADAMS RD. C1	ADAMS RD. C1	ADAMS RD. C1
--------------	--------------	--------------	--------------	--------------	--------------	--------------	--------------	--------------	--------------